



# EGLE Approved Treatment Map for 2022 – 2025 Map 1 of 2

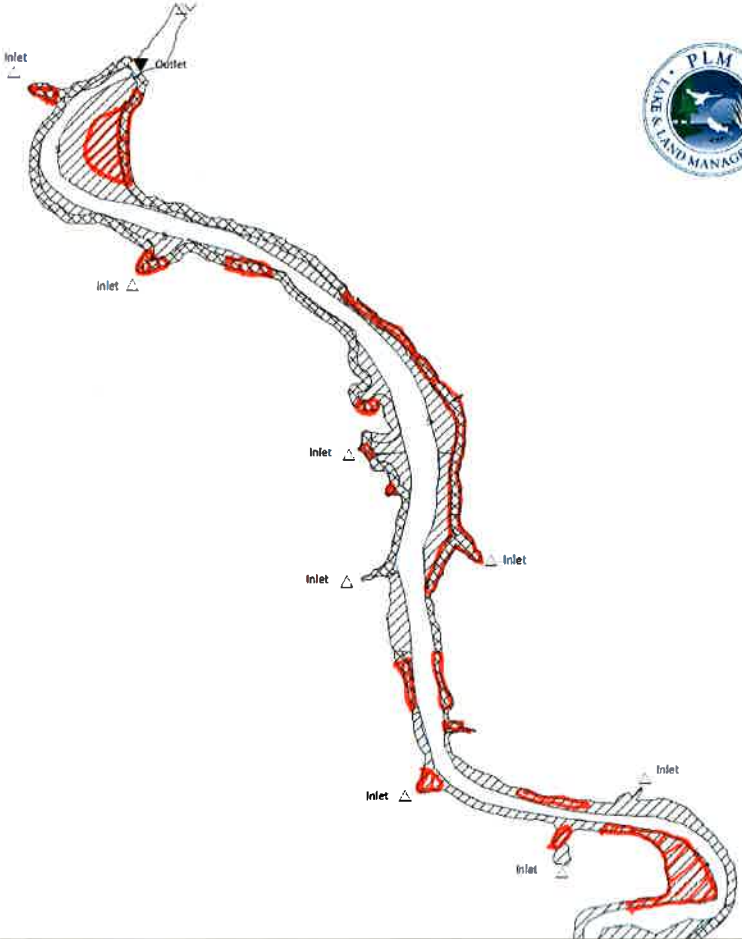
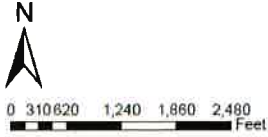
Thornapple River Cascade  
Kent County  
Cascade Township  
T6N R10W Sec 15,16,22,27,34  
323 Surface Acres




- Total Treatment Area (Maps 1 & 2)
-  Weed & Algae Treatment Area = 83 acres
  -  Exotic Treatment Area = 119 acres

Map 1 of 2

Littoral Zone = 202 acres  
25% Littoral Zone = 50.5 acres





 Proposed Treatment Areas 06/23/2022

Map 2 of 2

Thornapple River Cascade  
Kent County  
Cascade Township  
T6N R10W Sec 15,16,22,27,34  
323 Surface Acres

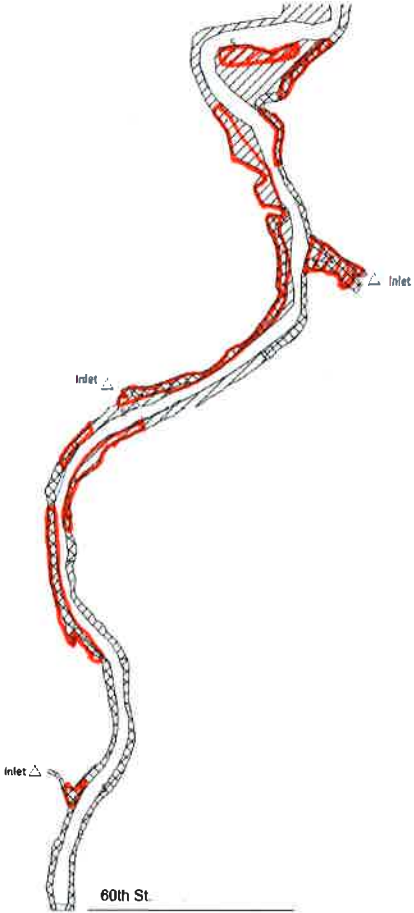



Total Treatment Area (Maps 1 & 2)

-  Weed & Algae Treatment Area = 83 acres
-  Exotic Treatment Area = 118 acres

Map 2 of 2

Total Littoral Zone = 202 acres  
25% Littoral Zone = 50.5 acres



 Proposed Treatment Area 06/23/2022